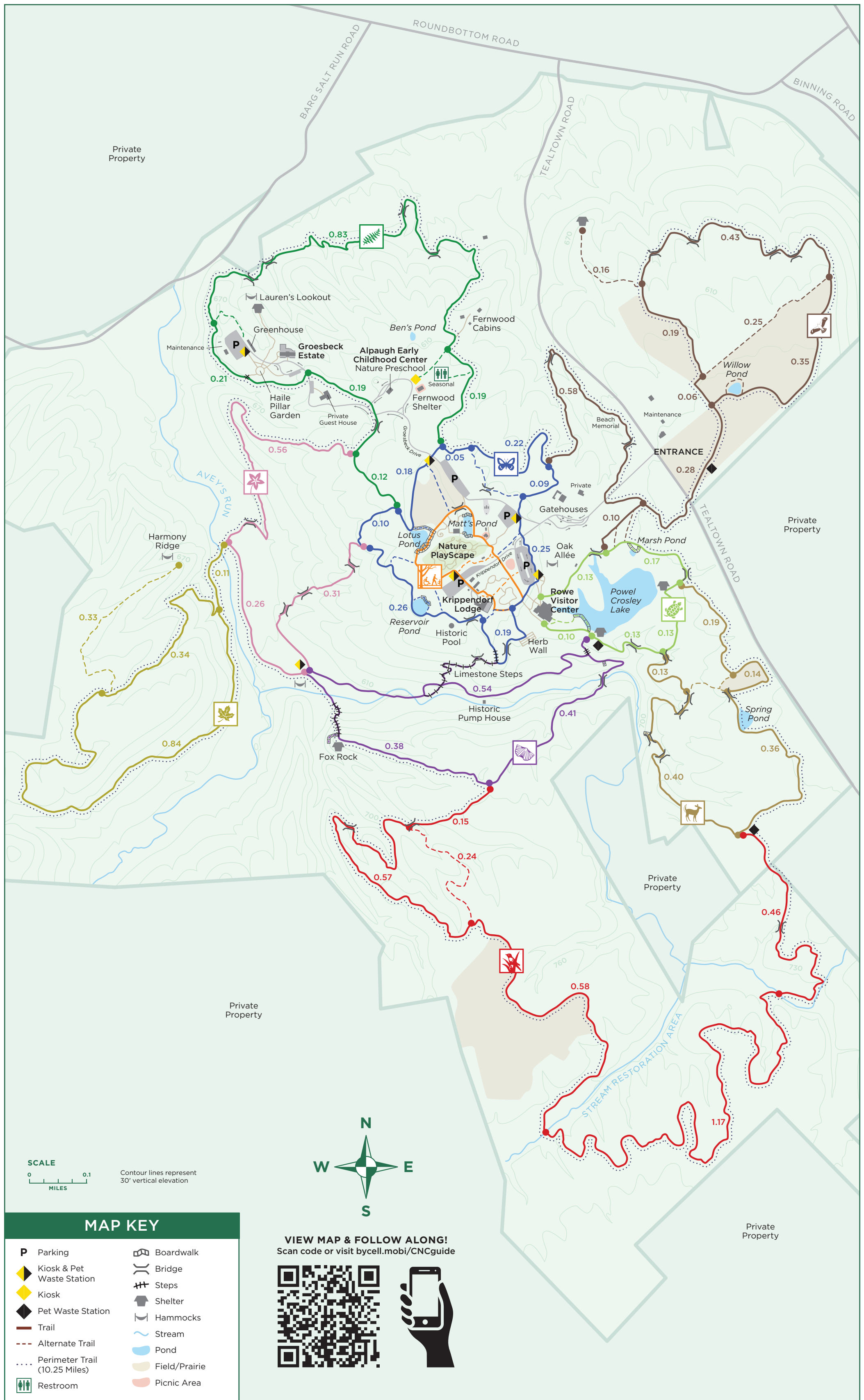
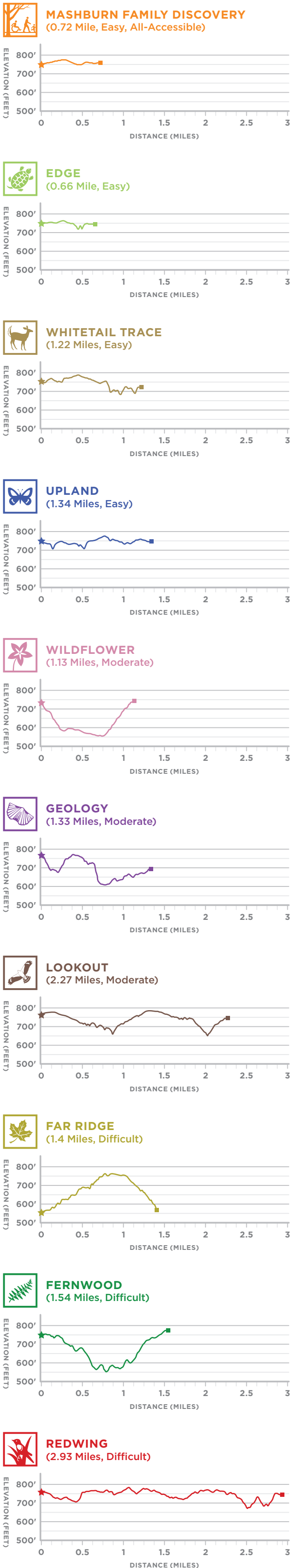



TRAIL ELEVATIONS



SCALE
0 0.1
MILES
Contour lines represent 30' vertical elevation



MAP KEY

P Parking	Boardwalk
Kiosk & Pet Waste Station	Bridge
Kiosk	Steps
Pet Waste Station	Shelter
Trail	Hammocks
Alternate Trail	Stream
Perimeter Trail (10.25 Miles)	Pond
Restroom	Field/Prairie
	Picnic Area

VIEW MAP & FOLLOW ALONG!
Scan code or visit bycell.mobi/CNCguide

